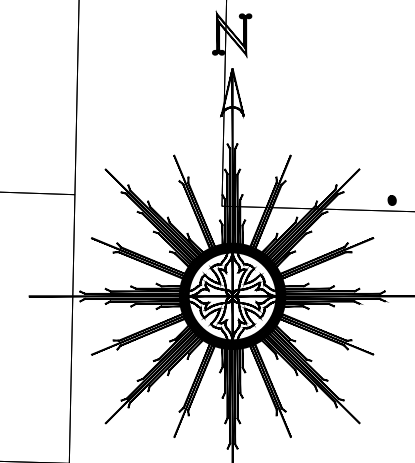
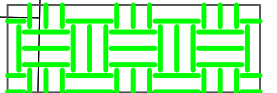
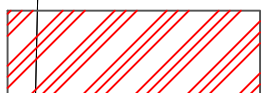

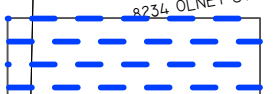

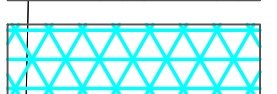

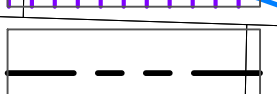
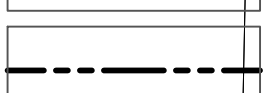
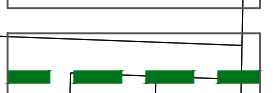
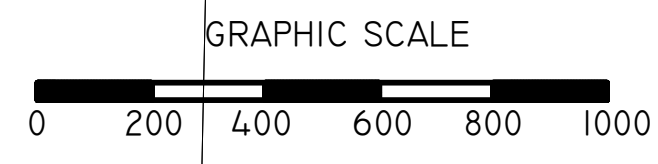


# City of Aumsville Zoning Map 2.1



-  I - INDUSTRIAL
-  P - PUBLIC
-  HIGH DENSITY RESIDENTIAL
-  MEDIUM DENSITY RESIDENTIAL
-  CL - COMMERCIAL
-  CL - COMMERCIAL/BUSINESS DISTRICT
-  ID - INTERCHANGE DEVELOPMENT
-  URBAN GROWTH BOUNDARY
-  CITY LIMITS
-  INTERCHANGE AREA MGMT BOUNDARY



Revision  
7a  
10/24/18

